



Florida SEOC Situation Report COVID-19



Published on March 1st, 2021 @ 15:00

SEOC Level 1: Day 360

Summary of Florida Cases

	Current	Change
Total Cases	1,910,921	+1,700
Resident Cases	1,875,818	+1,664
Fatalities	30,999	+147
Cases Hospitalized	79,426	+82

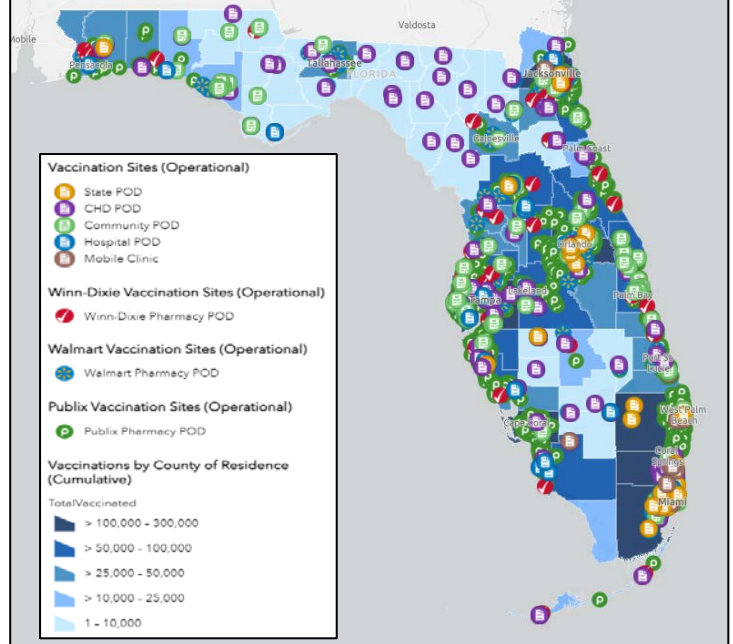
Vaccine Distribution

Vaccine	Amount Delivered
Pfizer	2,329,080
Moderna	2,511,500

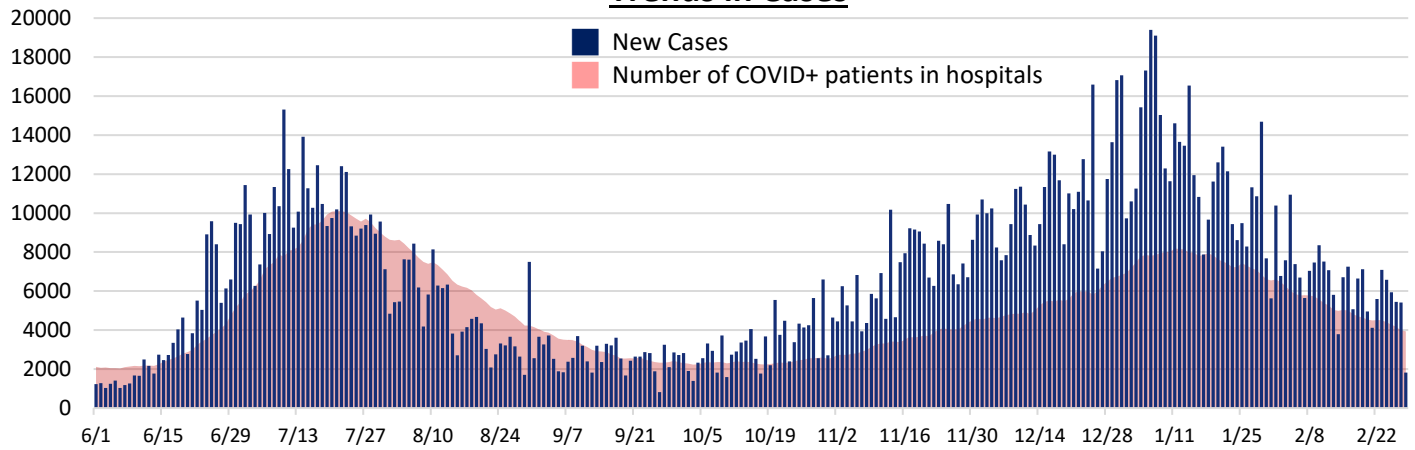
Vaccines Administered

First Dose	1,343,423
Series Complete	1,691,213

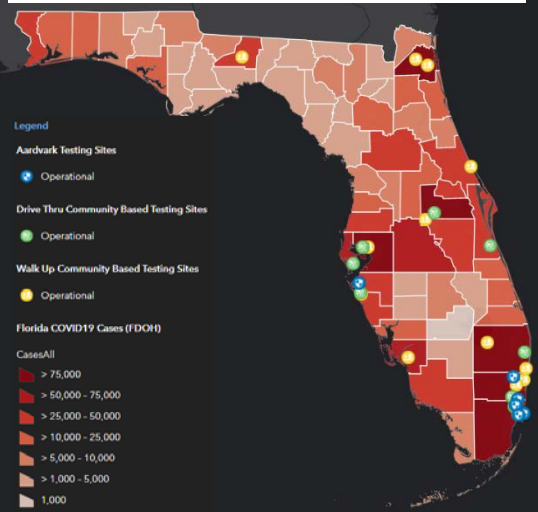
Vaccine Heat Map and Vaccination Sites



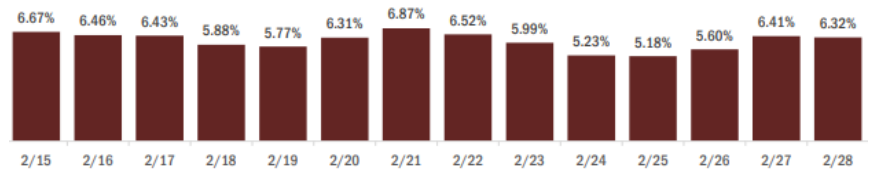
Trends in Cases



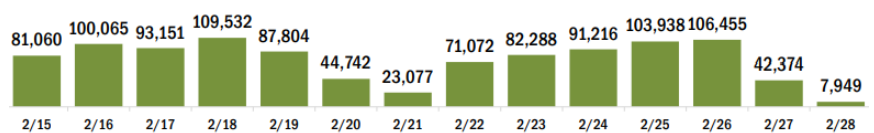
Cases Heat Map and Testing Sites



Positivity Rate per Day



Vaccinations per Day



County	COVID-19 Cases			COVID-19 Vaccinations		
	New Cases	Total Cases	Total Fatalities	New Vaccinations	Series Complete	Total People Vaccinated
Alachua	14	22,371	234	6	34,084	47,076
Baker	2	3,300	56	-	1,583	2,666
Bay	7	18,672	344	49	12,176	22,648
Bradford	2	2,851	52	2	1,647	2,685
Brevard	76	34,070	746	78	43,336	82,771
Broward	241	195,217	2,399	889	149,788	259,576
Calhoun	-	1,608	40	5	1,359	2,061
Charlotte	14	10,698	370	113	14,842	33,329
Citrus	7	9,763	404	17	13,732	25,482
Clay	5	16,719	304	34	16,977	27,062
Collier	16	30,300	463	129	41,446	81,719
Columbia	5	7,683	157	3	4,471	7,276
Dade	339	410,952	5,449	3,237	180,238	327,435
Desoto	-	3,798	75	4	1,980	3,973
Dixie	1	1,493	21	-	835	1,640
Duval	50	88,825	1,175	352	76,184	123,187
Escambia	27	33,713	631	59	22,503	40,992
Flagler	6	5,971	92	32	9,901	22,859
Franklin	-	1,279	17	1	1,404	2,332
Gadsden	2	5,435	86	8	4,883	7,516
Gilchrist	9	1,412	36	-	1,324	1,815
Glades	-	903	15	63	584	1,130
Gulf	-	1,867	41	-	1,497	2,524
Hamilton	-	1,569	21	-	1,072	1,459
Hardee	-	2,794	29	8	1,250	2,085
Hendry	1	4,310	73	51	1,918	2,934
Hernando	15	11,310	399	17	13,538	25,248
Highlands	21	7,252	304	25	4,718	13,386
Hillsborough	115	111,550	1,504	214	80,301	146,102
Holmes	-	2,178	44	-	1,288	2,275
Indian River	8	11,048	261	9	18,067	40,157
Jackson	1	5,909	150	1	4,368	6,962
Jefferson	-	1,404	24	1	2,641	3,973
Lafayette	-	1,590	24	-	693	1,230
Lake	27	24,635	560	25	40,470	66,578
Lee	21	57,763	872	222	61,328	117,888
Leon	14	29,169	283	55	28,973	45,200
Levy	6	2,880	36	-	2,835	5,260
Liberty	3	1,043	15	-	689	980
Madison	2	1,996	43	1	1,945	2,827
Manatee	48	31,962	595	56	26,413	55,767
Marion	35	27,663	803	22	31,374	53,185
Martin	11	10,606	284	28	18,132	34,280
Monroe	4	5,861	46	48	6,664	11,535
Nassau	7	7,727	112	9	10,470	17,196
Okaloosa	29	18,900	327	32	16,442	26,730
Okeechobee	2	3,564	78	30	2,623	4,647
Orange	121	114,434	1,104	245	82,420	129,328
Osceola	34	36,839	448	72	19,173	32,273
Palm Beach	142	120,868	2,480	319	159,326	265,364
Pasco	48	33,426	649	37	29,887	67,052
Pinellas	76	66,646	1,451	152	78,258	146,363
Polk	56	57,150	1,140	760	35,678	72,450
Putnam	3	5,843	127	5	4,074	7,511
Santa Rosa	10	17,118	262	13	13,934	25,790
Sarasota	20	27,065	742	69	39,836	86,880
Seminole	26	27,262	430	24	37,950	56,207
St. Johns	11	20,105	198	8	36,019	57,742
St. Lucie	40	22,193	547	20	24,218	47,864
Sumter	4	8,021	238	5	16,652	37,531
Suwannee	5	5,120	133	-	3,281	5,121
Taylor	2	2,642	42	-	1,607	3,012
Union	-	1,740	70	-	840	1,251
Volusia	22	34,565	663	37	44,347	77,774
Wakulla	1	3,164	52	-	2,920	5,101
Walton	3	7,043	81	-	6,648	11,194
Washington	-	2,625	48	1	1,550	2,702